






附件1:

上下杭街区人流量检测监控点位表

序号	监控位置	点位照片
1	上下杭牌坊入口	 A wide-angle photograph of a traditional Chinese stone archway (paifang) with ornate roof decorations, marking the entrance to the Upper and Lower Hang area. The ground is paved with large stone tiles, and there are trees and buildings in the background.
2	陈文龙广场入口	 A photograph of a stone archway leading into a courtyard. Above the arch is a plaque with the characters '三通新下巷'. To the right, a person is sitting on a red suitcase. The area is paved with stone tiles.
3	下杭路广场入口	 A photograph of a street scene with a paved plaza. Red lanterns are hanging from the trees on the left. A person is standing in the middle of the plaza. The background shows more trees and buildings.
4	上杭东高顶路入口	 A photograph of a narrow, paved alleyway between traditional stone buildings. A signpost is visible on the right side of the path. The path leads into the distance.

5	龙岭顶学军路入口	
6	上杭西入口	
7	下杭西曾氏祠堂入口	
8	中平花园入口	
9	星安桥入口	

10	状元弄隆平路入口	
11	牛弓街隆平路入口	
12	中平路入口	

上下杭街区人流量监控点位图

